Site Maps

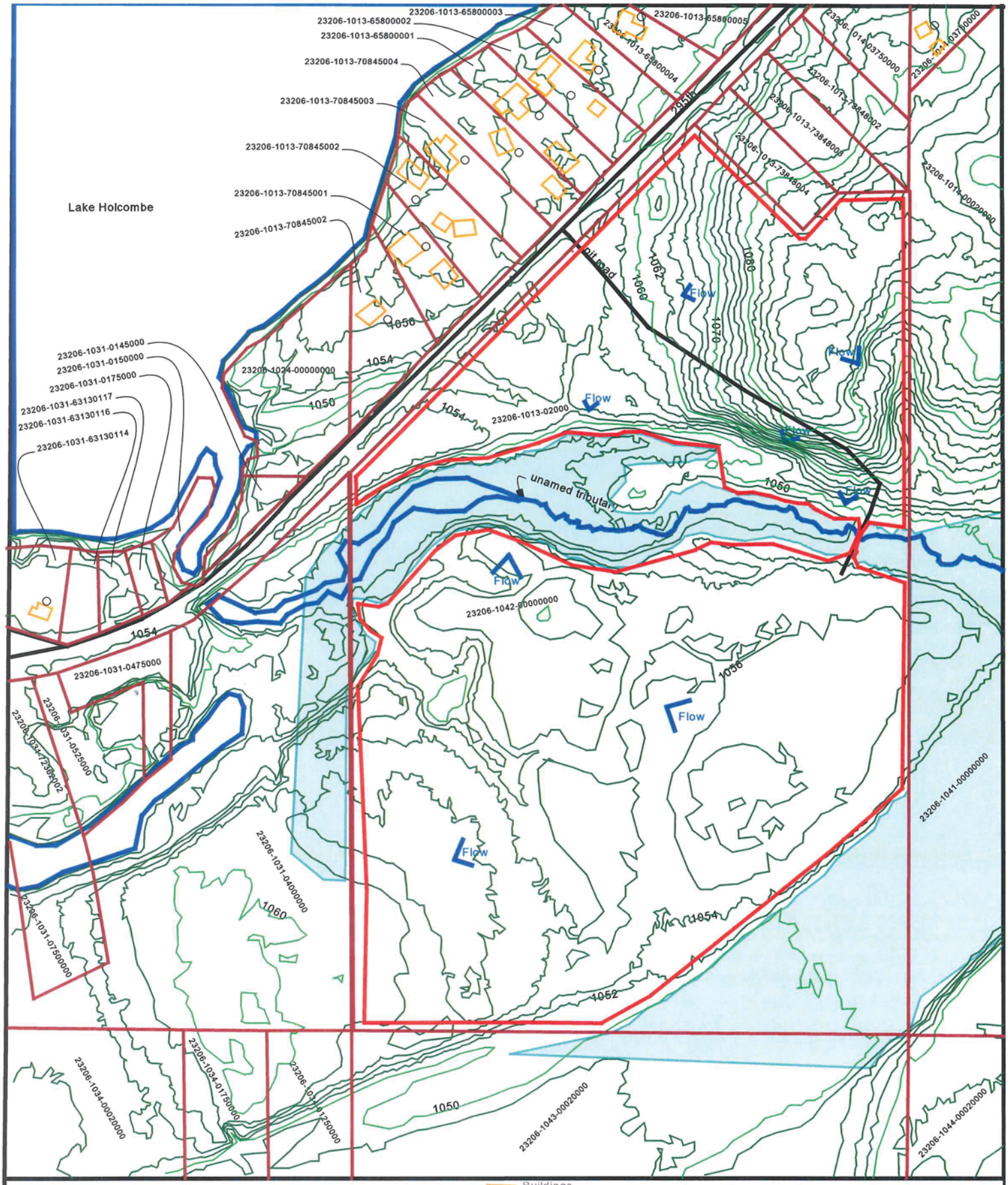

Map 1- Existing Site

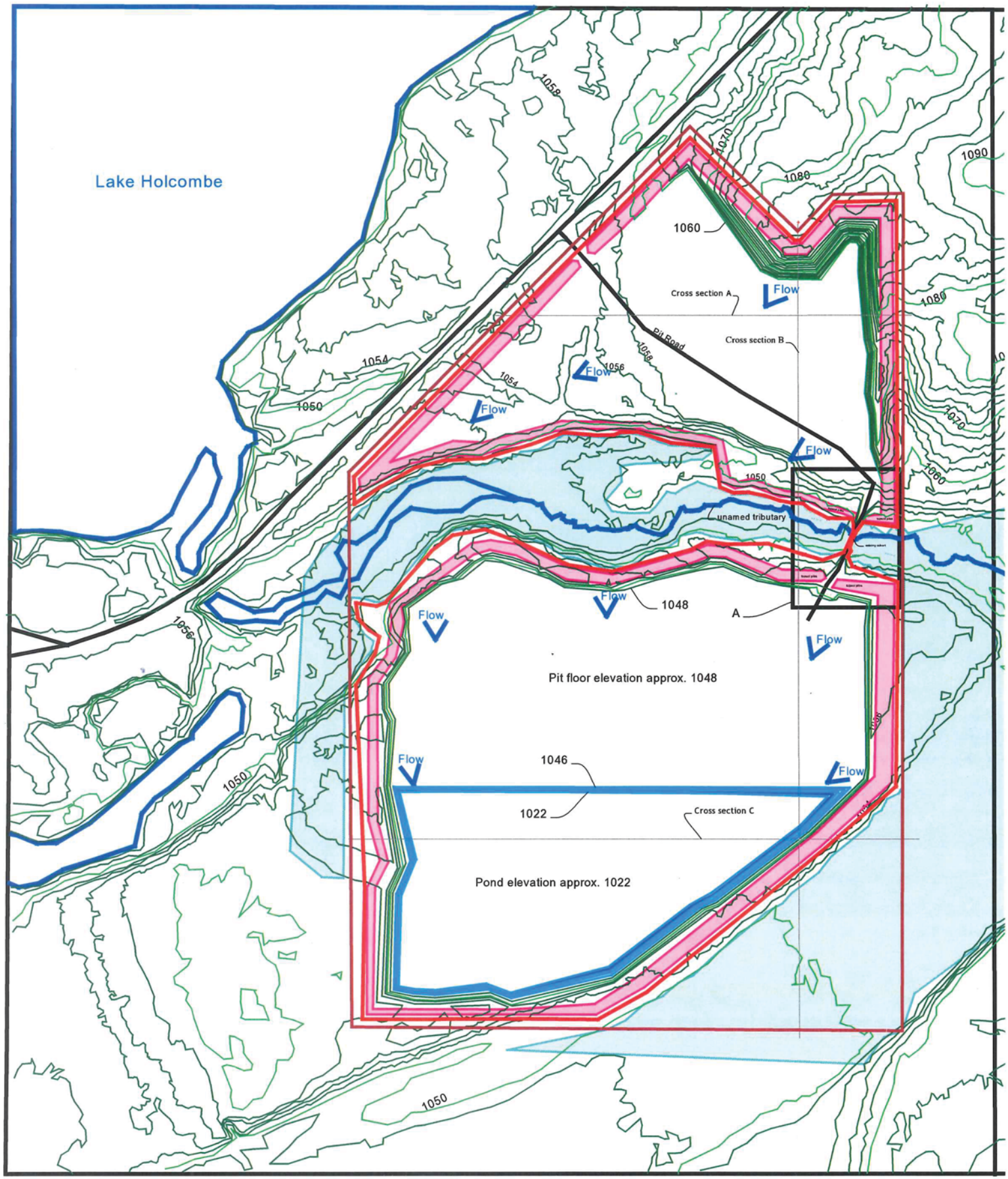

site opertaions map

200 ft

Roads
Wetlands
Major contours
Minor contours
Property boundaries
Site boundaries
Water
Topsoil/clay piles
Underwater minor contours
Underwater major contours

0 200

N

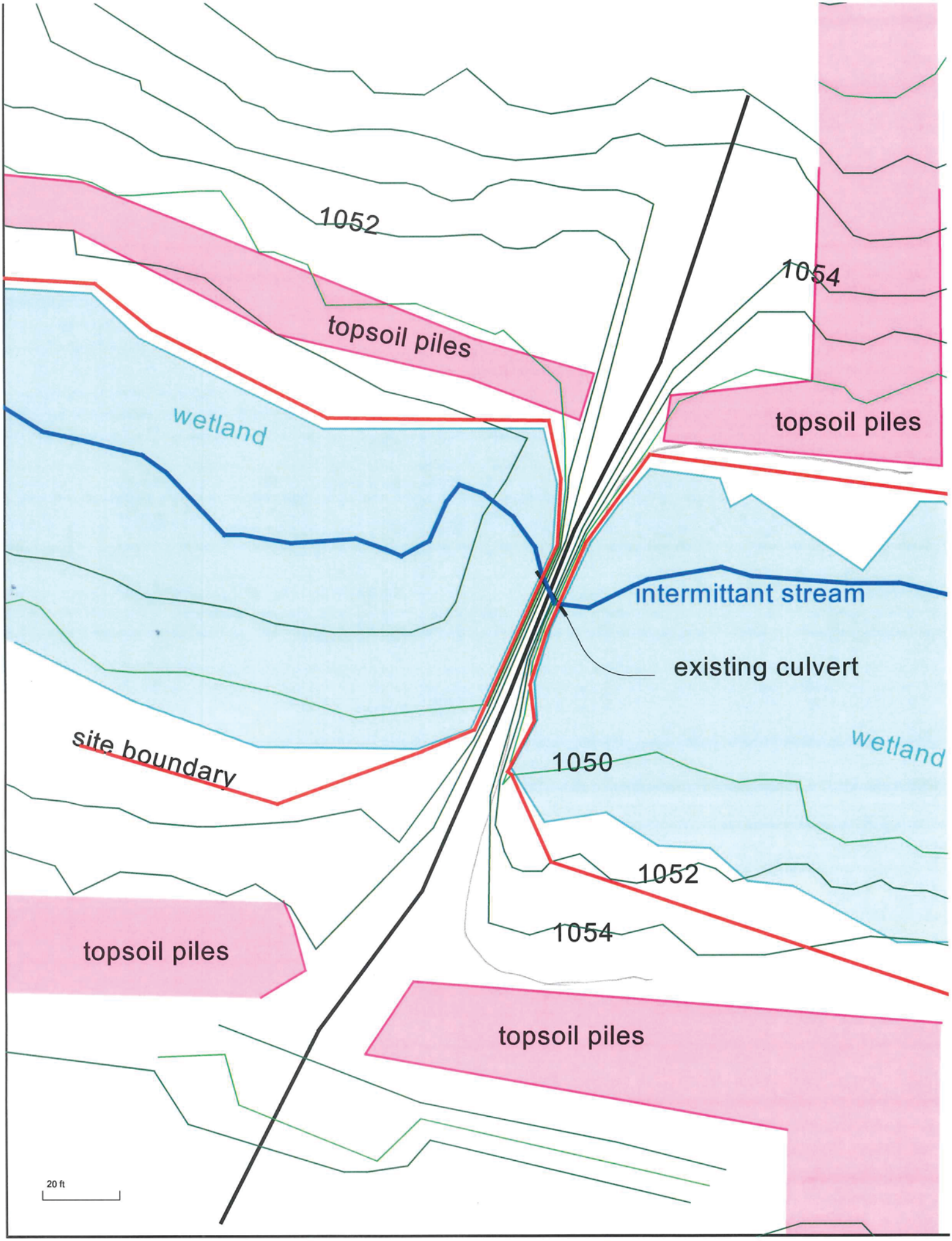
1052
1054
topsoil piles
topsoil piles
wetland
intermittant stream
existing culvert
wetland
site boundary
1050
1052
1054
topsoil piles
topsoil piles
20 ft

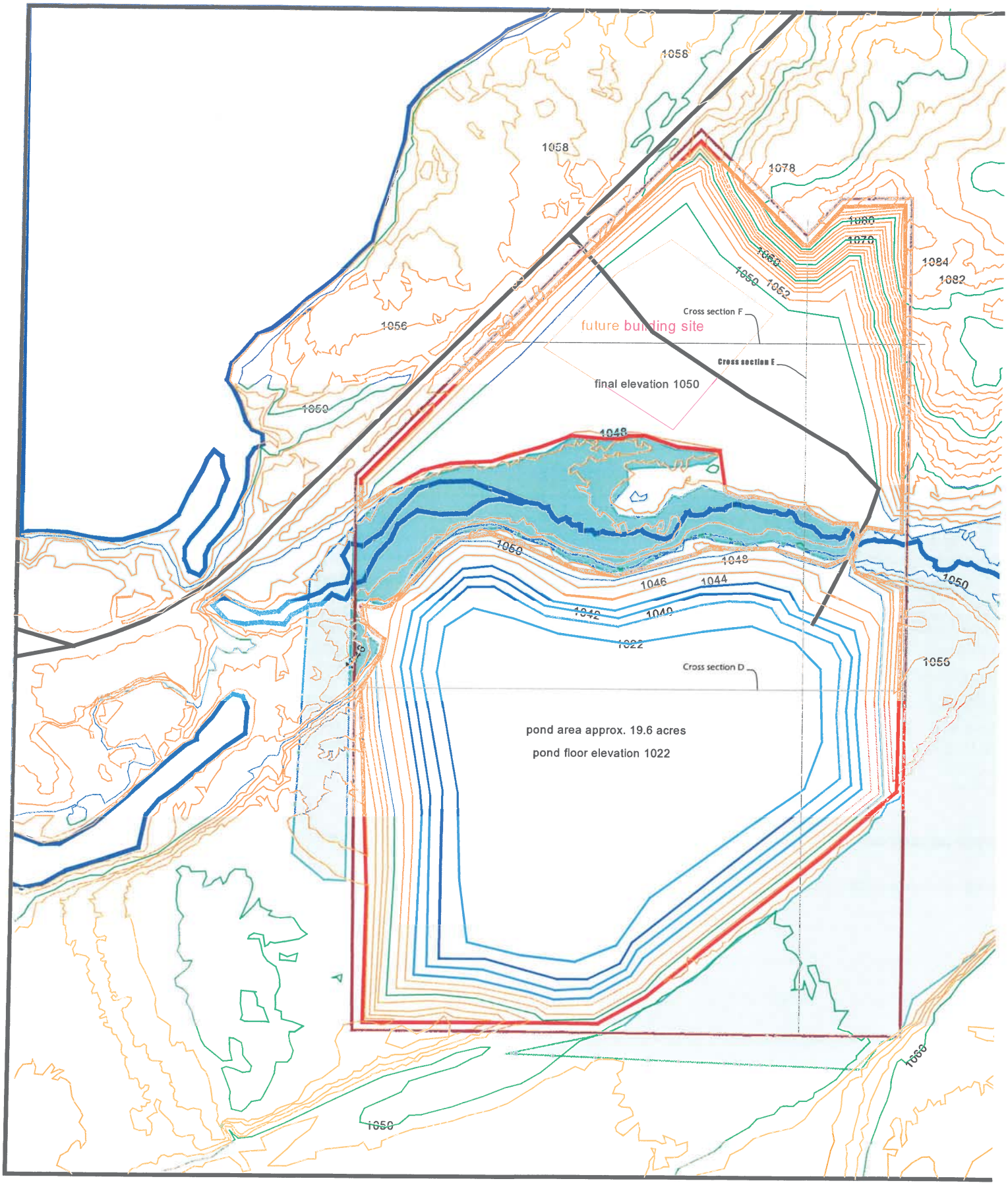

Map 3- Final Site

200 ft

Roads
Wetlands
Major contours
Minior contours
Property boundaries
Site boundaries
Water

0 200

N

Cross sections

100 ft

Cross section A

Cross section B

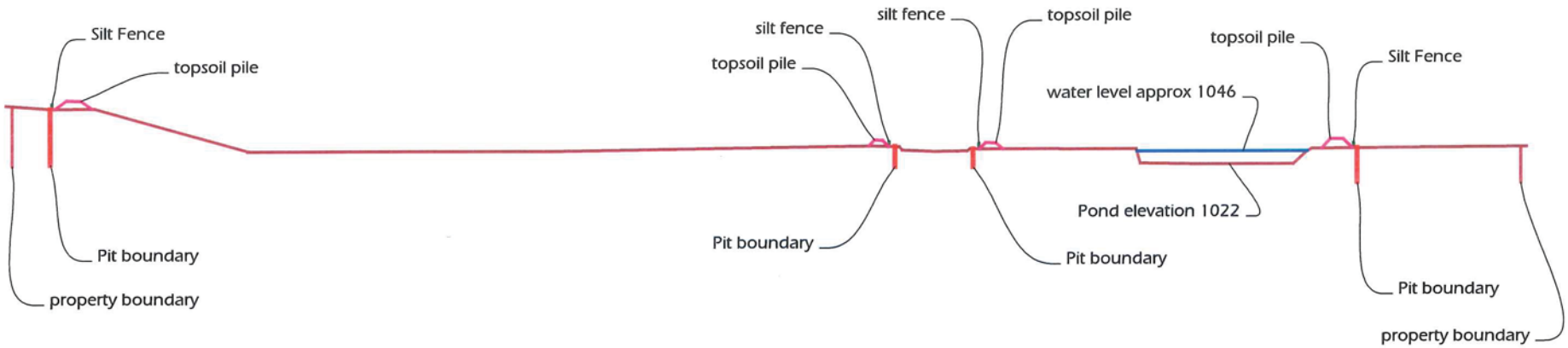

Cross section C

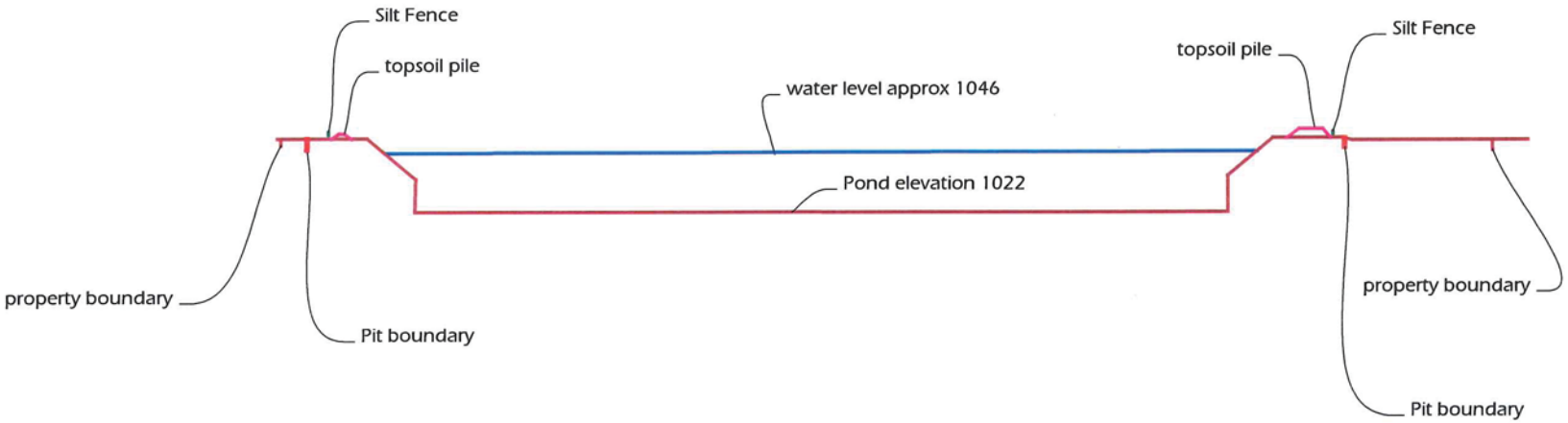

100 ft

Cross section D

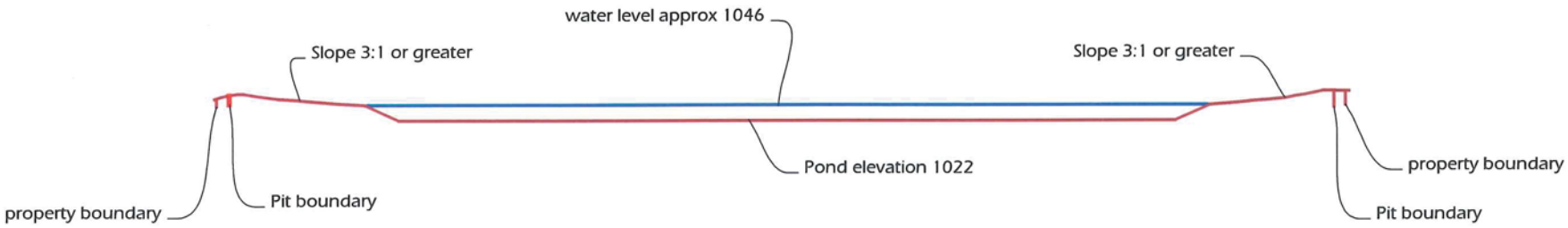

Cross section E

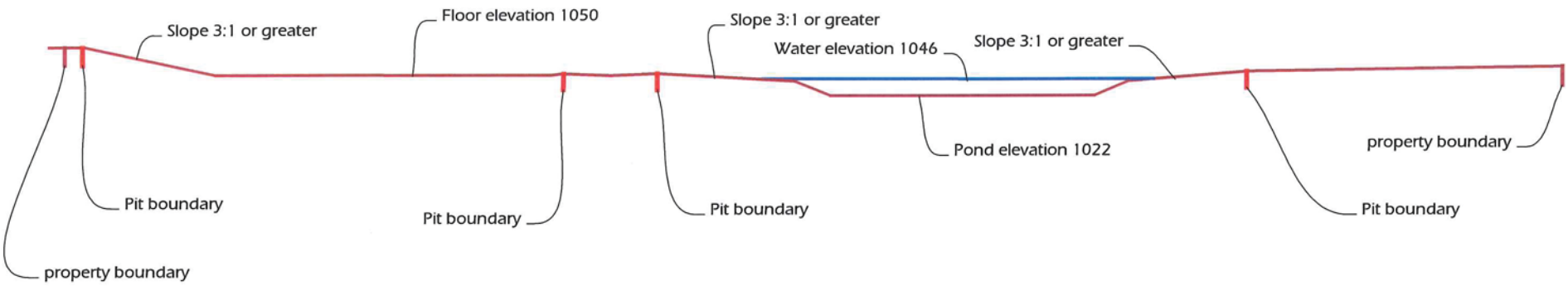

Cross section F

Soils Map

county soils map

Printed 04/18/2017 Scale = 1:300'

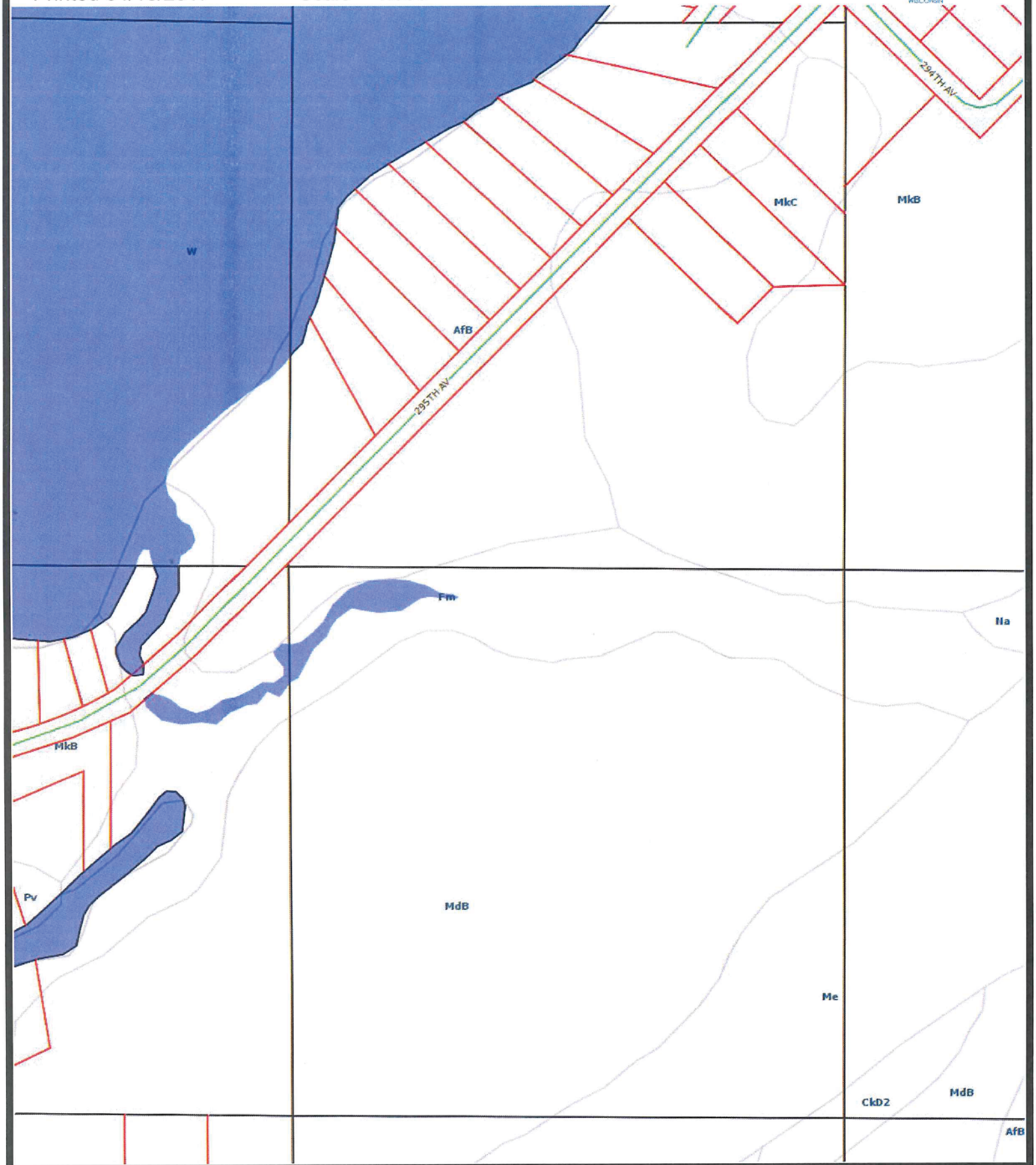

Disclaimer: This map is a compilation of records as they appear in the Chippewa County Offices affecting the area shown and is to be used only for reference purposes.