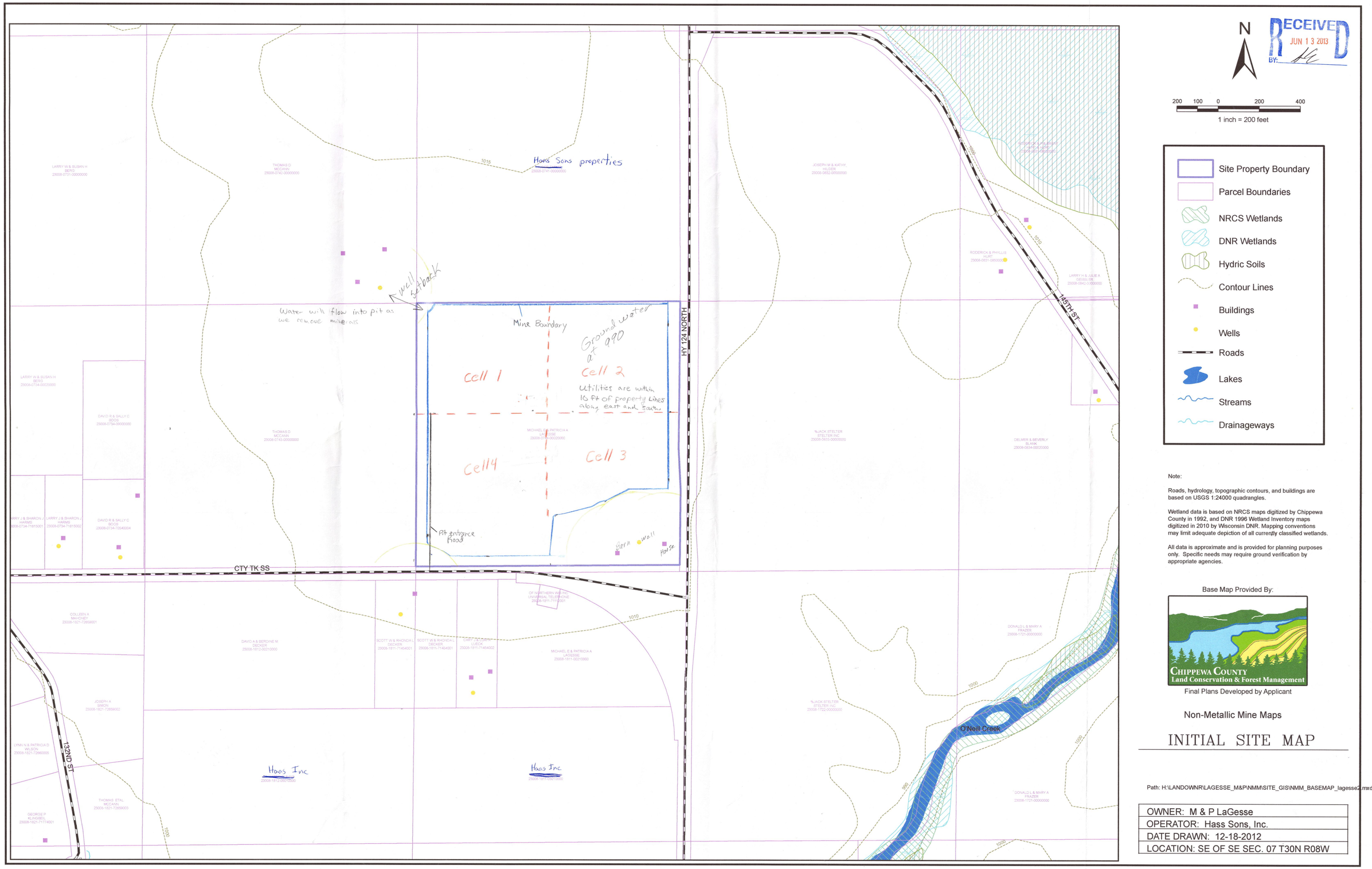

RECEIVED
JUN 13 2013
BY:

Note:

Roads, hydrology, topographic contours, and buildings are based on USGS 1:24000 quadrangles.

Wetland data is based on NRCS maps digitized by Chippewa County in 1992, and DNR 1996 Wetland Inventory maps digitized in 2010 by Wisconsin DNR. Mapping conventions may limit adequate depiction of all currently classified wetlands.

All data is approximate and is provided for planning purposes only. Specific needs may require ground verification by appropriate agencies.

Base Map Provided By:

Chippewa County
Land Conservation & Forest Management

Final Plans Developed by Applicant

Non-Metallic Mine Maps

INITIAL SITE MAP

Path: H:\LANDOWNR\LAGESSE_M&P\NMM\SITE_GIS\NMM_BASEMAP_lagesse2.mxd

OWNER:	M & P LaGesse
OPERATOR:	Hass Sons, Inc.
DATE DRAWN:	12-18-2012
LOCATION:	SE OF SE SEC. 07 T30N R08W

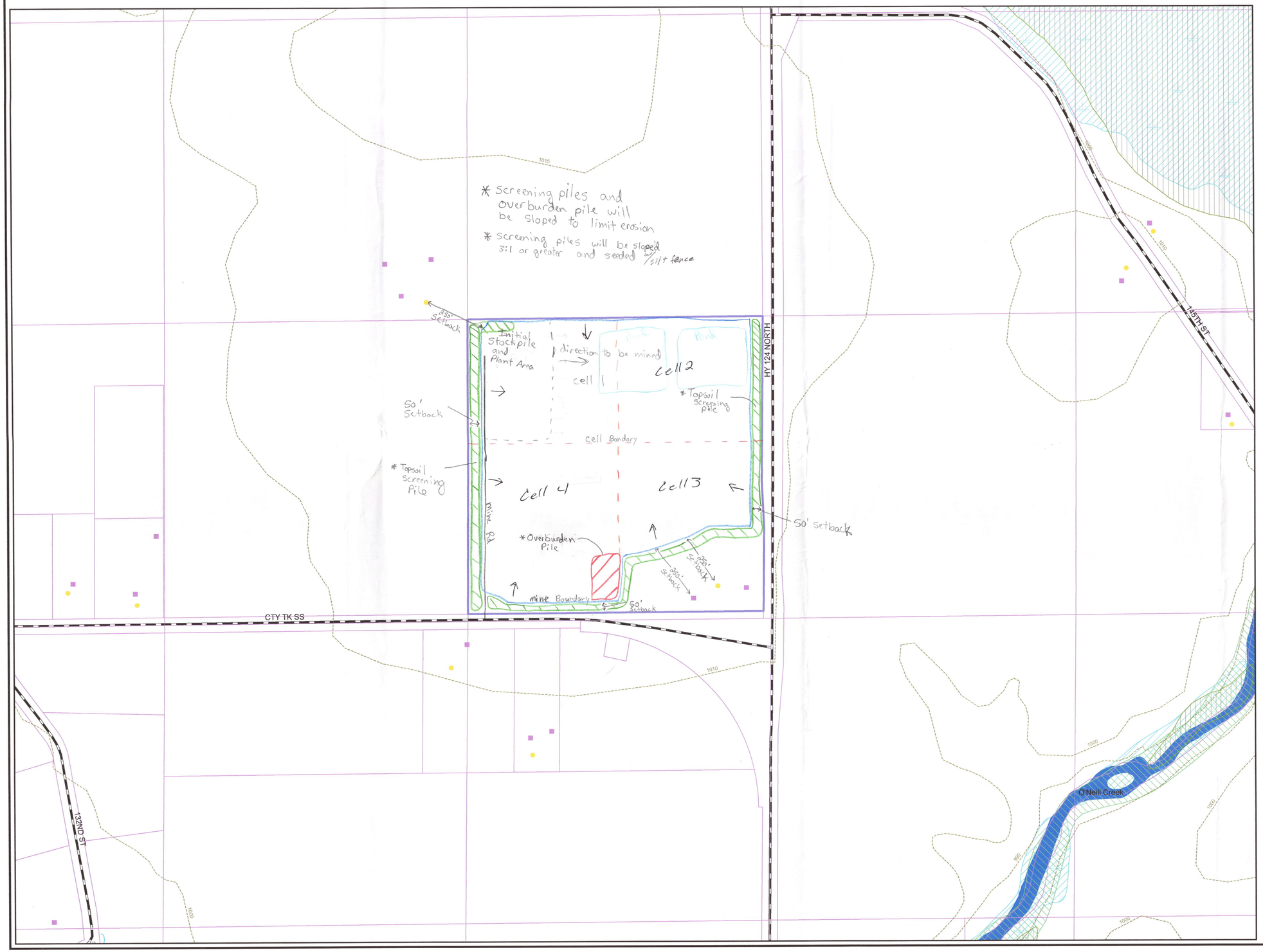

N

RECEIVED
JUN 13 2013
BY:

200 100 0 200 400
1 inch = 200 feet

- Site Property Boundary
- Parcel Boundaries
- NRCS Wetlands
- DNR Wetlands
- Hydric Soils
- Contour Lines
- Buildings
- Wells
- Roads
- Lakes
- Streams
- Drainageways

Note:

Roads, hydrology, topographic contours, and buildings are based on USGS 1:24000 quadrangles.

Wetland data is based on NRCS maps digitized by Chippewa County in 1992, and DNR 1996 Wetland Inventory maps digitized in 2010 by Wisconsin DNR. Mapping conventions may limit adequate depiction of all currently classified wetlands.

All data is approximate and is provided for planning purposes only. Specific needs may require ground verification by appropriate agencies.

Base Map Provided By:

Chippewa County
Land Conservation & Forest Management

Final Plans Developed by Applicant

Non-Metallic Mine Maps

OPERATIONS SITE MAP

Path: H:\LANDOWNR\LAGESSE_M&P\NMM\SITE_GIS\NMM_BASEMAP_lagesse2.mxd

OWNER:	M & P LaGesse
OPERATOR:	Hass Sons, Inc.
DATE DRAWN:	12-18-2012
LOCATION:	SE OF SE SEC. 07 T30N R08W

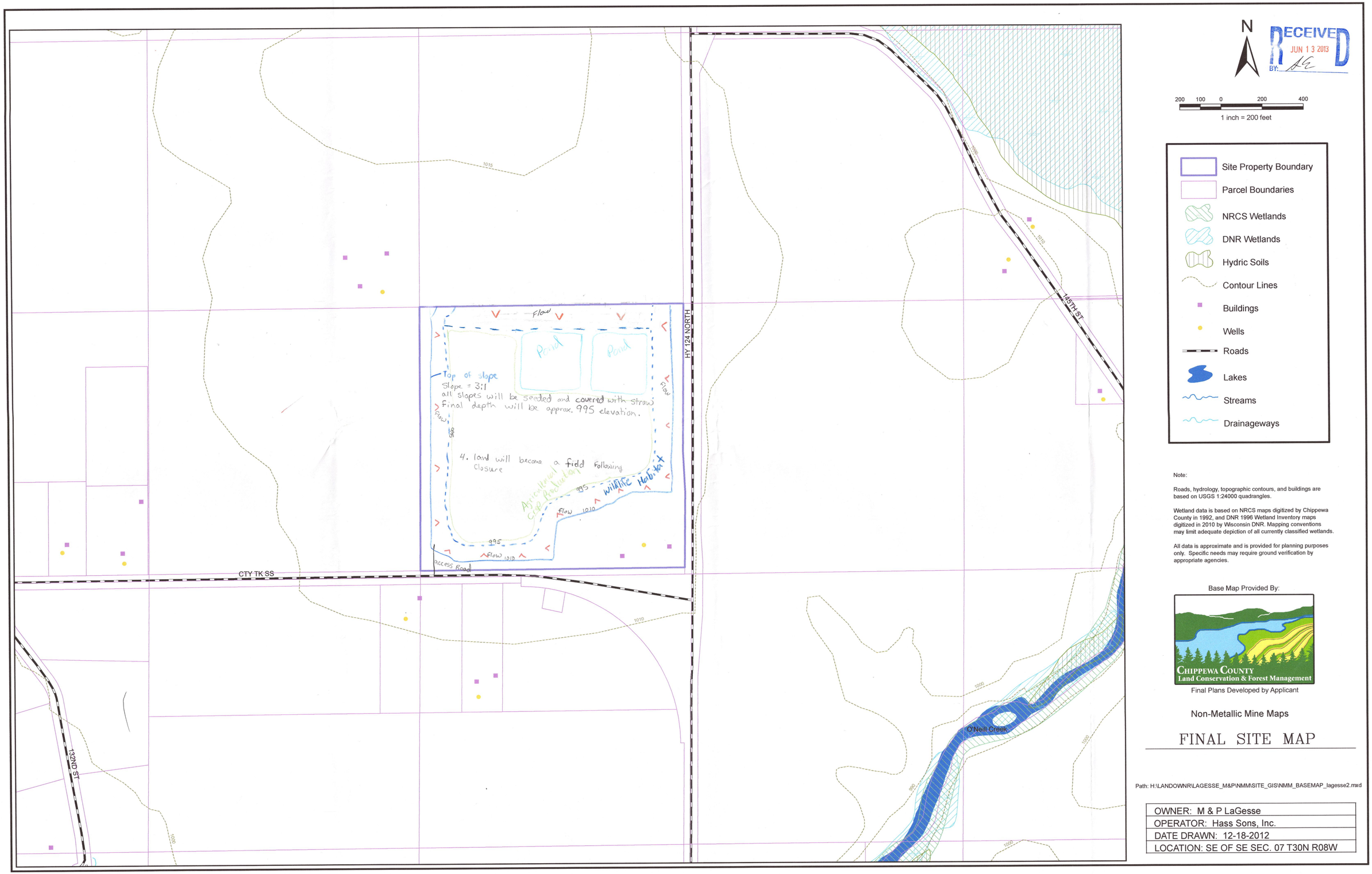

Note:

Roads, hydrology, topographic contours, and buildings are based on USGS 1:24000 quadrangles.

Wetland data is based on NRCS maps digitized by Chippewa County in 1992, and DNR 1996 Wetland Inventory maps digitized in 2010 by Wisconsin DNR. Mapping conventions may limit adequate depiction of all currently classified wetlands.

All data is approximate and is provided for planning purposes only. Specific needs may require ground verification by appropriate agencies.

Base Map Provided By:

Chippewa County
Land Conservation & Forest Management

Final Plans Developed by Applicant

Non-Metallic Mine Maps

FINAL SITE MAP

Path: H:\LANDOWNR\LAGESSE_M&P\NMM\SITE_GIS\NMM_BASEMAP_lagesse2.mxd

OWNER: M & P LaGesse
OPERATOR: Hass Sons, Inc.
DATE DRAWN: 12-18-2012
LOCATION: SE OF SE SEC. 07 T30N R08W