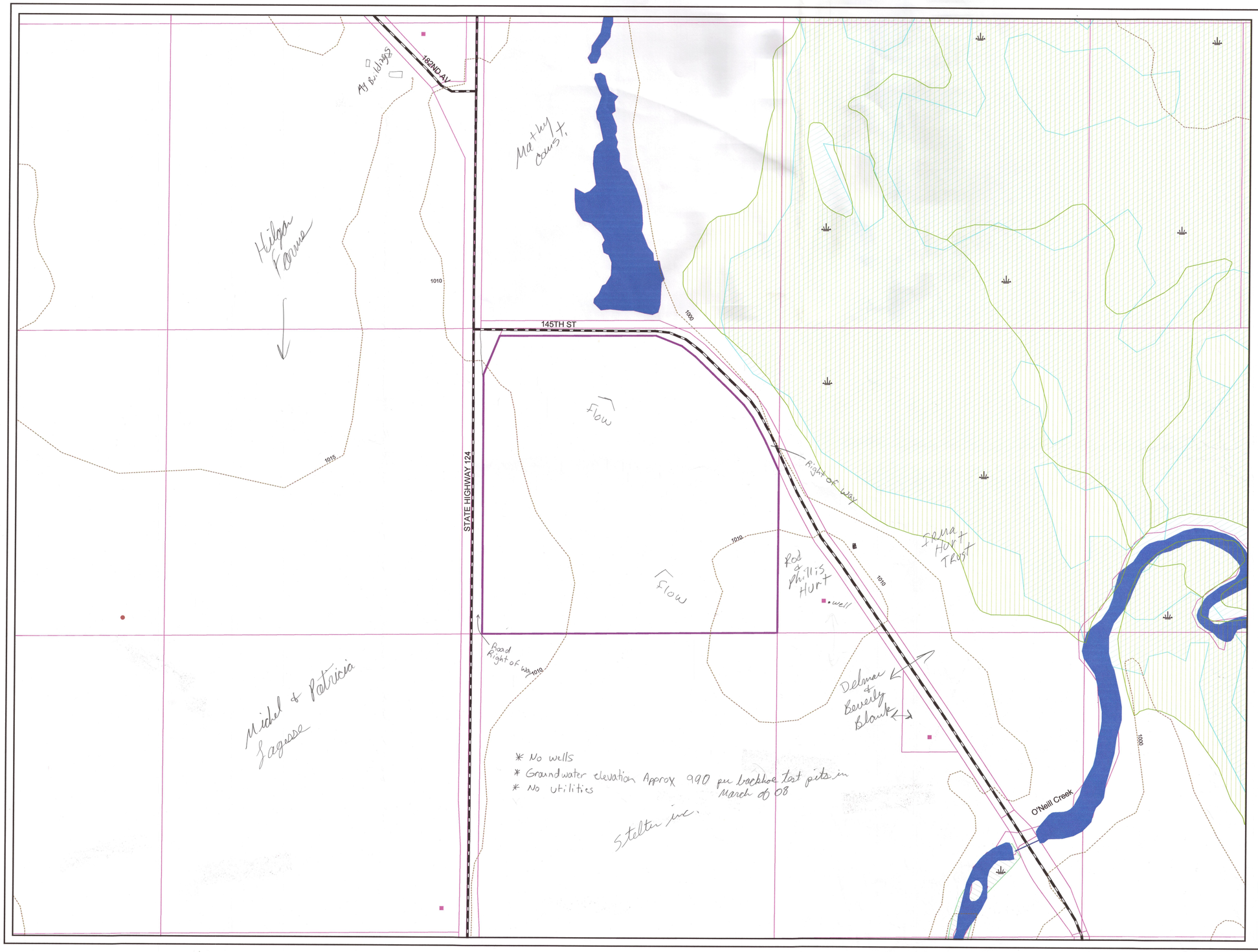

N

200 0 200 400
Feet
1" = 200'

- Site Property Boundary
- Parcel Boundaries
- NRCS Wetlands
- DNR Wetlands
- Hydric Soils
- Contour Lines
- Buildings
- Wells
- Roads
- Lakes
- Streams
- Drainageways

Note:

Roads, hydrology, topographic contours, and buildings are based on the USGS 1:24000 quadrangles.

Wetland data is based on DNR and NRCS maps which were digitized by Chippewa County in 1992. Mapping conventions may limit adequate depiction of all currently classified wetlands. Hydric soils data is based on NRCS digital soil maps obtained from the USDA in 1999.

All data is approximate and is provided for planning purposes only; more specific needs may require ground verification by appropriate agencies.

basemaps by:
Chippewa County
Land Conservation Dept

RECEIVED
JUN 19 2008
LCD

APPROVED
DN 6-19-2008
Rev. DN 11-12-2008
See note on "Operations"

Non-Metallic Mine Maps

Initial Site Map

Path: H:\LANDOWNR\HILGER_JOSEPH\NMM\SITE_GIS\BASEMAP.APR

OWNER:	HILGER, JOSEPH & KATHY
OPERATOR:	HAAS SONS, INC.
DATE DRAWN:	
LOCATION:	NW 1/4 OF SW 1/4, Sec 8,T30N-08W

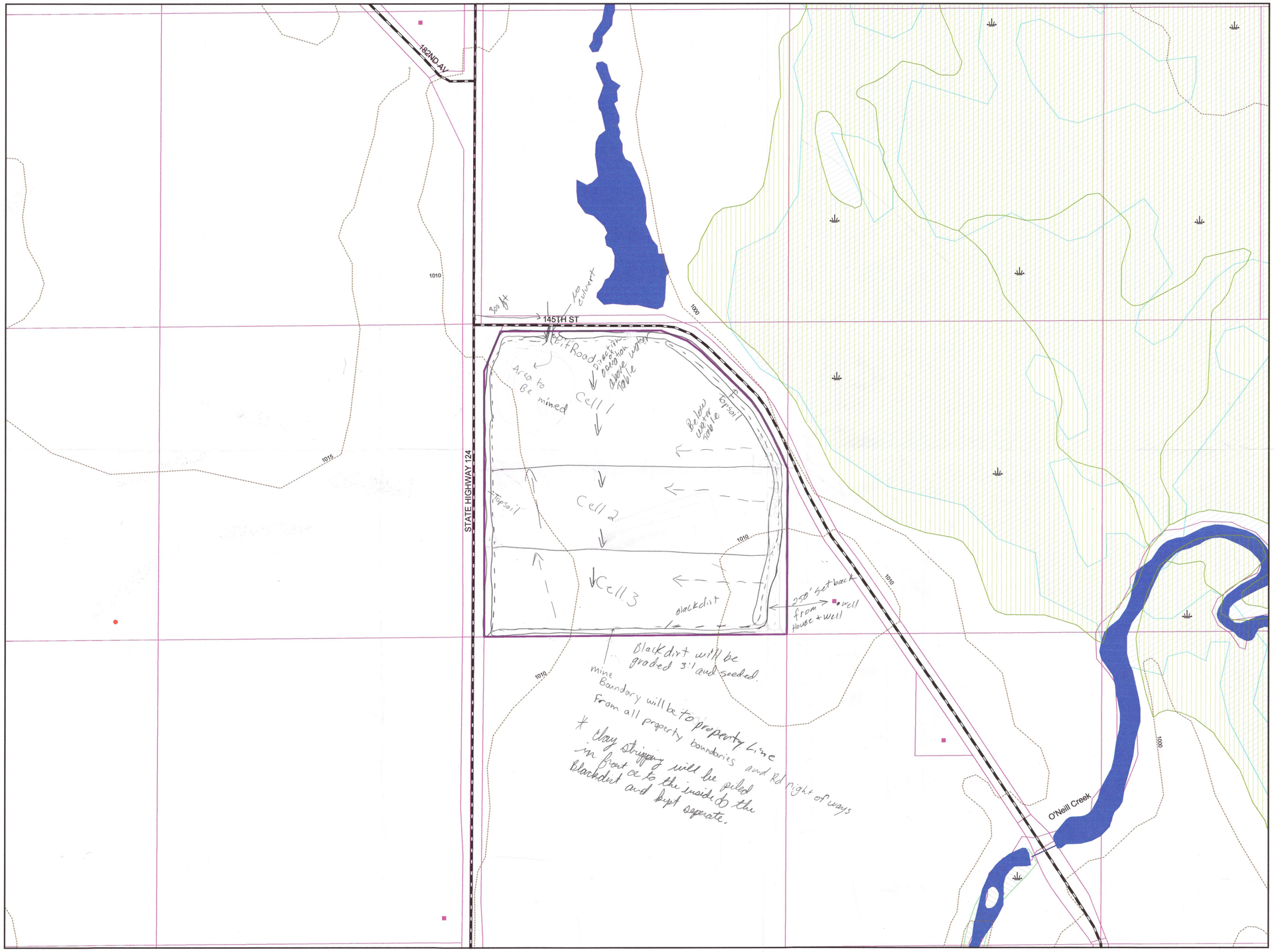

N

200 0 200 400
Feet
1" = 200'

- Site Property Boundary
- Parcel Boundaries
- NRCS Wetlands
- DNR Wetlands
- Hydric Soils
- Contour Lines
- Buildings
- Wells
- Roads
- Lakes
- Streams
- Drainageways

REVISED
By Phil Haas on 6-13-2014
Received by: Seth Ebel LCFM

Note:

Roads, hydrology, topographic contours, and buildings are based on the USGS 1:24000 quadrangles.

Wetland data is based on DNR and NRCS maps which were digitized by Chippewa County in 1992. Mapping conventions may limit adequate depiction of all currently classified wetlands. Hydric soils data is based on NRCS digital soil maps obtained from the USDA in 1999.

All data is approximate and is provided for planning purposes only; more specific needs may require ground verification by appropriate agencies.

basemaps by:
Chippewa County
Land Conservation Dept.

RECEIVED
JUN 19 2008
@ LCD

APPROVED
JDu 6-19-2008
Rev. JDn 11-12-2009
minor revision SE corner - residence & well separation

Non-Metallic Mine Maps

Site Operations Map

Path: H:\LANDOWNR\HILGER_JOSEPH\NMM\SITE_GIS\BASEMAP.APR

OWNER:	HILGER, JOSEPH & KATHY
OPERATOR:	HAAS SONS, INC.
DATE DRAWN:	
LOCATION:	NW 1/4 OF SW 1/4, Sec 8,T30N-08W

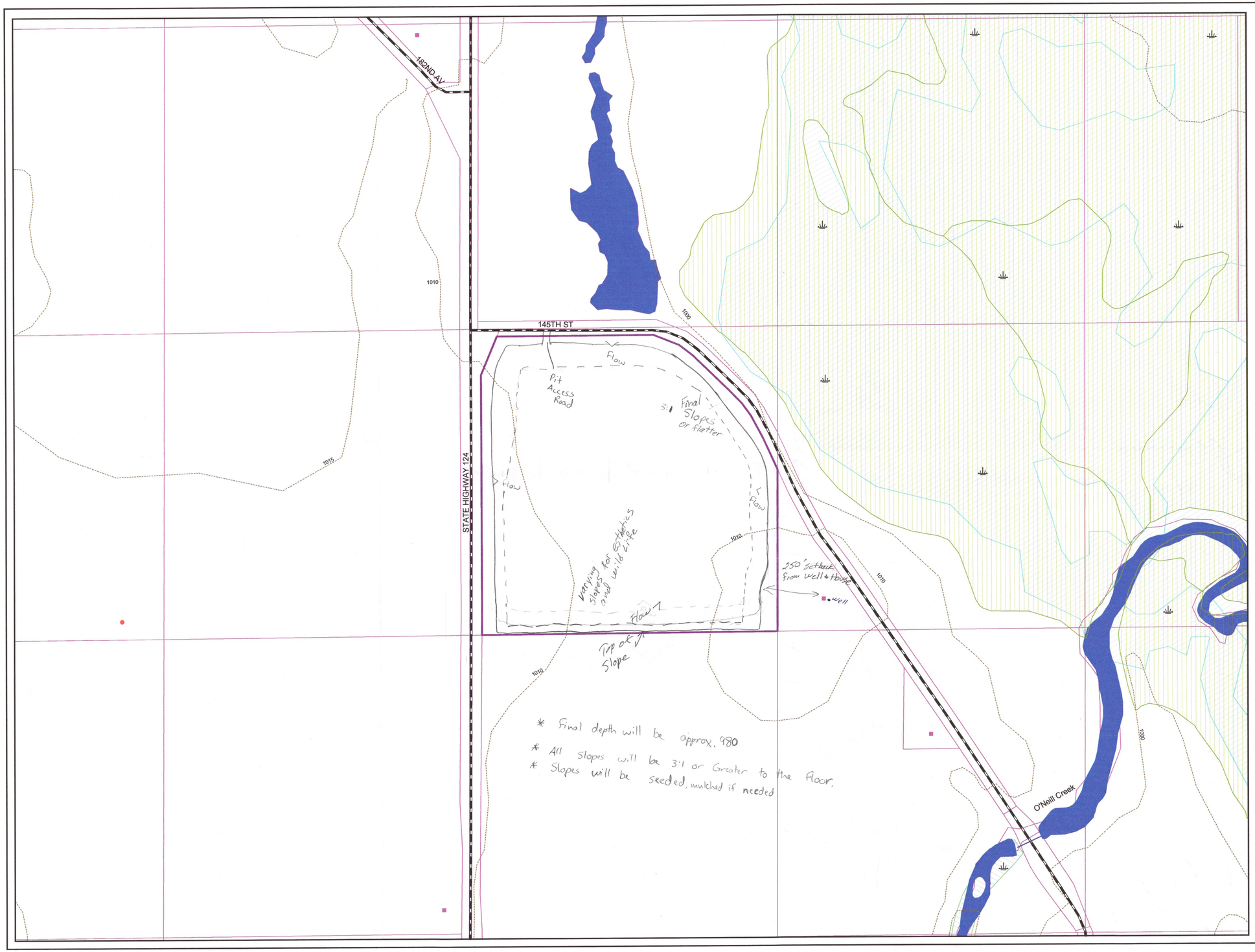

N

200 0 200 400
Feet
1" = 200'

- Site Property Boundary
- Parcel Boundaries
- NRCS Wetlands
- DNR Wetlands
- Hydric Soils
- Contour Lines
- Buildings
- Wells
- Roads
- Lakes
- Streams
- Drainageways

REVISED
By Phil Haas on 6-13-2014 and Received by: Seth Ebel

Note:

Roads, hydrology, topographic contours, and buildings are based on the USGS 1:24000 quadrangles.

Wetland data is based on DNR and NRCS maps which were digitized by Chippewa County in 1992. Mapping conventions may limit adequate depiction of all currently classified wetlands. Hydric soils data is based on NRCS digital soil maps obtained from the USDA in 1999.

All data is approximate and is provided for planning purposes only; more specific needs may require ground verification by appropriate agencies.

basemaps by:
Chippewa County
Land Conservation Dept.

RECEIVED
JUN 18 2008
@ LCD

APPROVED
JJR 6-19-2008
JJR 11-12-2008
See notes on "operations"

Non-Metallic Mine Maps

Final Site Map

Path: H:\LANDOWNR\HILGER_JOSEPH\NMM\SITE_GIS\BASEMAP.APR

OWNER:	HILGER, JOSEPH & KATHY
OPERATOR:	HAAS SONS, INC.
DATE DRAWN:	
LOCATION:	NW 1/4 OF SW 1/4, Sec 8,T30N-08W